

**DISTRICT COURT - CSRBA**  
**Fifth Judicial District**  
**County of Twin Falls - State of Idaho**

**JUN 10 2022**

By \_\_\_\_\_  
Clerk

\_\_\_\_\_  
Deputy Clerk

IN THE DISTRICT COURT OF THE FIFTH JUDICIAL DISTRICT OF THE  
STATE OF IDAHO, IN AND FOR THE COUNTY OF TWIN FALLS

In Re CSRBA ) PARTIAL DECREE PURSUANT TO I.R.C.P. 54(b)  
) FOR FEDERAL RESERVED  
Case No. 49576 )  
) WATER RIGHT NO. 95-17398G

NAME AND ADDRESS: UNITED STATES OF AMERICA ACTING THROUGH  
USDA FOREST SERVICE  
550 W FORT ST MSC 033  
BOISE ID 83724

SOURCE: See Attachment 1, Column A TRIBUTARY: See Attachment 1, Column B

Sources are located on National Forest System Land in the Fernan Lake subwatershed (HUC12 170103030405).

QUANTITY: The amount of water necessary to control and suppress forest fires.

PRIORITY DATE: 10/21/1976

POINT OF DIVERSION: See Attachment 1, Columns C through G

PURPOSE AND PERIOD OF USE:	PURPOSE OF USE	PERIOD OF USE
	Administrative-Fire Suppression	01/01 - 12/31

PLACE OF USE: National Forests in Idaho and the Kaniksu, Lolo and Kootenai National Forests in Montana.

See Attachment 2.


OTHER PROVISIONS NECESSARY FOR DEFINITION OR ADMINISTRATION OF THIS WATER RIGHT:

This right is limited to the intermittent diversion and use of water for the purpose of suppressing wildfires. This water right shall not be used as a basis to prevent the future appropriation of water.

This partial decree is subject to such general provisions necessary for the definition of the rights or for the efficient administration of the water rights as may be ultimately determined by the Court at a point in time no later than the entry of a final unified decree. Idaho Code § 42-1412(6).

RULE 54(b) CERTIFICATE

With respect to the issues determined by the above partial judgment it is hereby CERTIFIED, in accordance with Rule 54(b), I.R.C.P., that the court has determined that there is no just reason for delay of the entry of a final judgment and that the court has and does hereby direct that the above partial judgment is a final judgment upon which execution may issue and an appeal may be taken as provided by the Idaho Appellate Rules.






  
\_\_\_\_\_  
Eric J. Wildman  
Presiding Judge of the  
Coeur d'Alene-Spokane River Adjudication

Attachment 1

	A	B	C	D	E	F	G
1	SOURCE NAME	TO TRIBUTARY	TOWNSHIP	RANGE	SECTION	QQ	SURVEY CODE AND NUMBER
2	Unnamed Stream	Fernan Creek	51N	02W	31	SENE	L 2
3	Unnamed Stream	Fernan Creek	51N	03W	32	NENW	
4	Unnamed Stream	Sinks	51N	03W	32	NWNW	L 1
5	Unnamed Stream	Sinks	51N	03W	32	SENE	
6	Unnamed Stream	Sinks	51N	03W	32	SWNW	L 2
7	Unnamed Stream	Fernan Creek	51N	03W	33	NESE	
8	Unnamed Stream	Fernan Creek	51N	03W	34	NENW	
9	Unnamed Stream	Fernan Creek	51N	03W	34	NENW	
10	Unnamed Stream	Fernan Creek	51N	03W	34	NENW	
11	Unnamed Stream	Fernan Creek	51N	03W	34	NWNW	
12	Fernan Creek	Wolf Lodge Creek	51N	03W	36		
13	State Creek	Fernan Creek	51N	03W	36		
14	Unnamed Stream	Fernan Creek	51N	03W	36		
15	Unnamed Stream	Fernan Creek	51N	03W	36		
16	Unnamed Stream	State Creek	51N	03W	36		


**Attachment 2**  
**Place of Use Map Fire Suppression - Water Right No. 95-17398G**  
**National Forests in Idaho and the Kaniksu, Lolo and Kootenai NF in Montana**

**Key to Features**

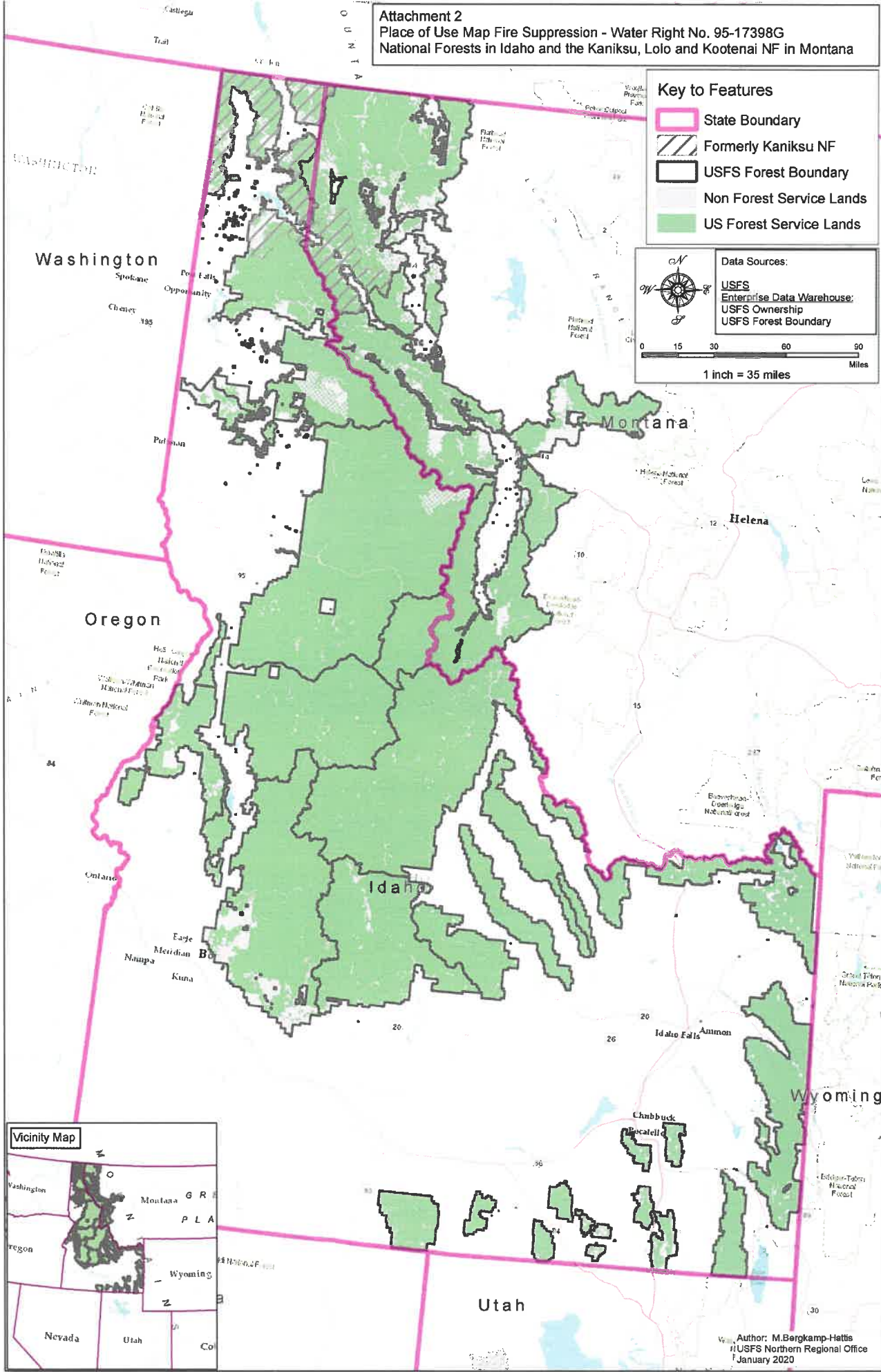
-  State Boundary
-  Formerly Kaniksu NF
-  USFS Forest Boundary
-  Non Forest Service Lands
-  US Forest Service Lands

**Data Sources:**

- USFS
- Enterprise Data Warehouse
- USFS Ownership
- USFS Forest Boundary



0 15 30 60 90 Miles  
 1 inch = 35 miles



Author: M. Bergkamp-Hattis  
 USFS Northern Regional Office  
 January 2020